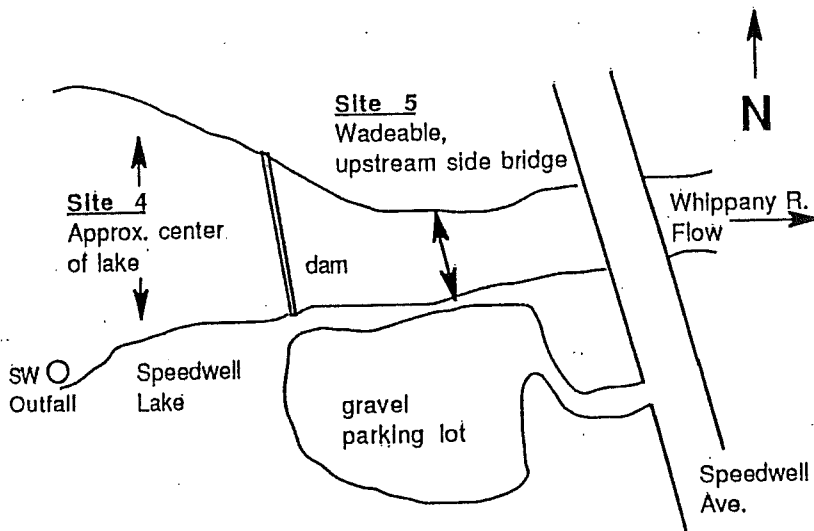


LOCATION: Lake Valley Rd. Bridge, 120 Yds.
upstream of Butterworth STP Outfall

OBSERVATIONS: Bridge sample
Stream Width 28 ft. ave.
Stream Depth 5 ft. ave.

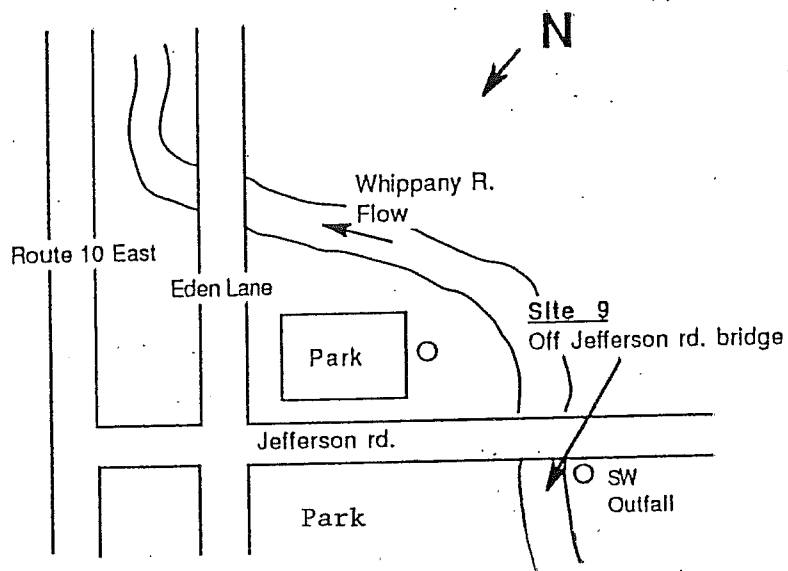
LONG/LAT: 3 - 74 29'51.306"W - 40 48'44.949"N



LOCATION: Upstream side of Speedwell Ave. Bridge

OBSERVATIONS: Wadeable, rocky bottom
Stream Width 40 ft. ave.
Stream Depth 1 - 3 ft. ave.

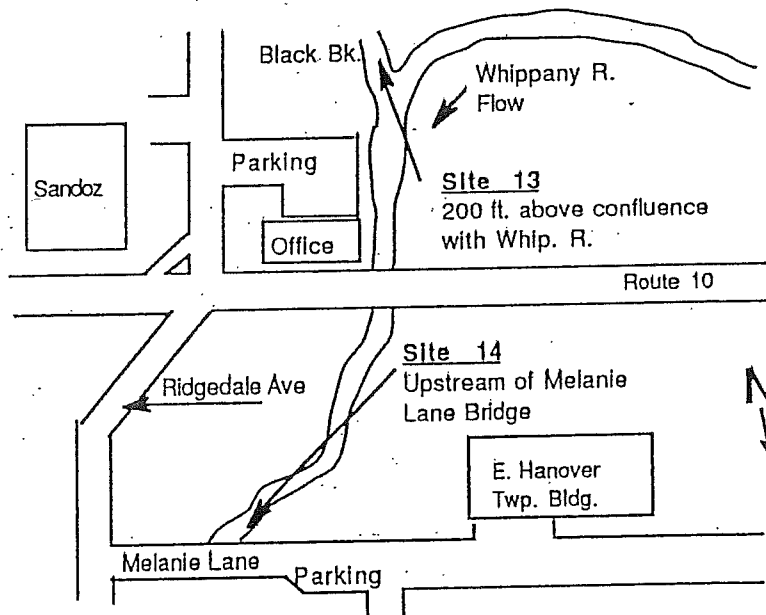
LONG/LAT: 5 - 74 28'51.9"W - 40 48'45.4"N



LOCATION: Jefferson Rd. near intersection with Eden Lane

OBSERVATIONS: Rocky bottom, steep banks
Stream Width 25 ft. ave.
Stream Depth 3-4 ft. ave.

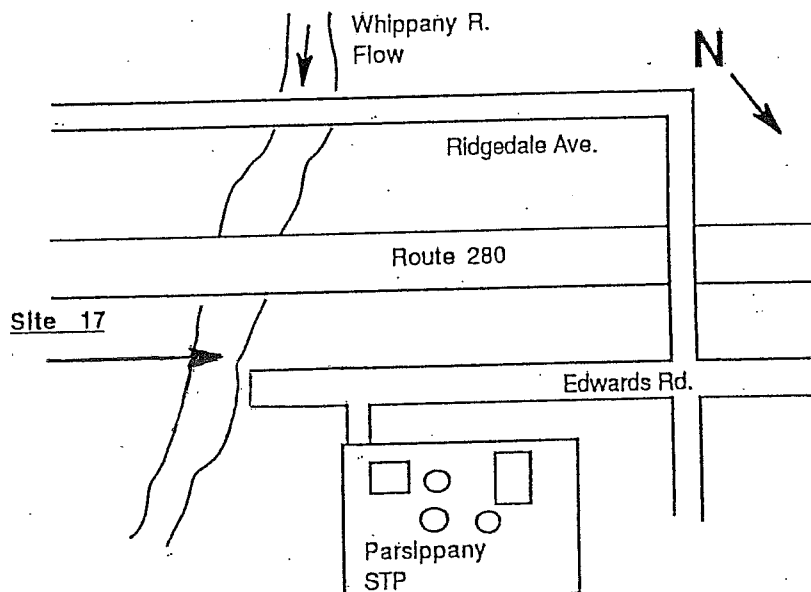
LONG/LAT: 9 - 74 26'24.514"W - 40 49'10.358"N



LOCATION: Off Melanie Lane, near Ridgedale Ave.

OBSERVATIONS: Wadeable, partial rock/mud bottom
 Stream Width 38 ft. ave.
 Stream Depth 4.5 ft. ave.

LONG/LAT: 14 - 74 23'13.9"W - 40 48'55.8"N.



LOCATION: Edwards Rd. where it dead ends with Whippany R.

OBSERVATIONS: Hip boots needed, depth of water and mud vary
 by time of year and rainfall.
 Stream Width 35 ft. ave. Stream Depth 4.5 ft. ave.

LONG/LAT: 17 - 74 20'50.8"W - 40 50'42.6"N