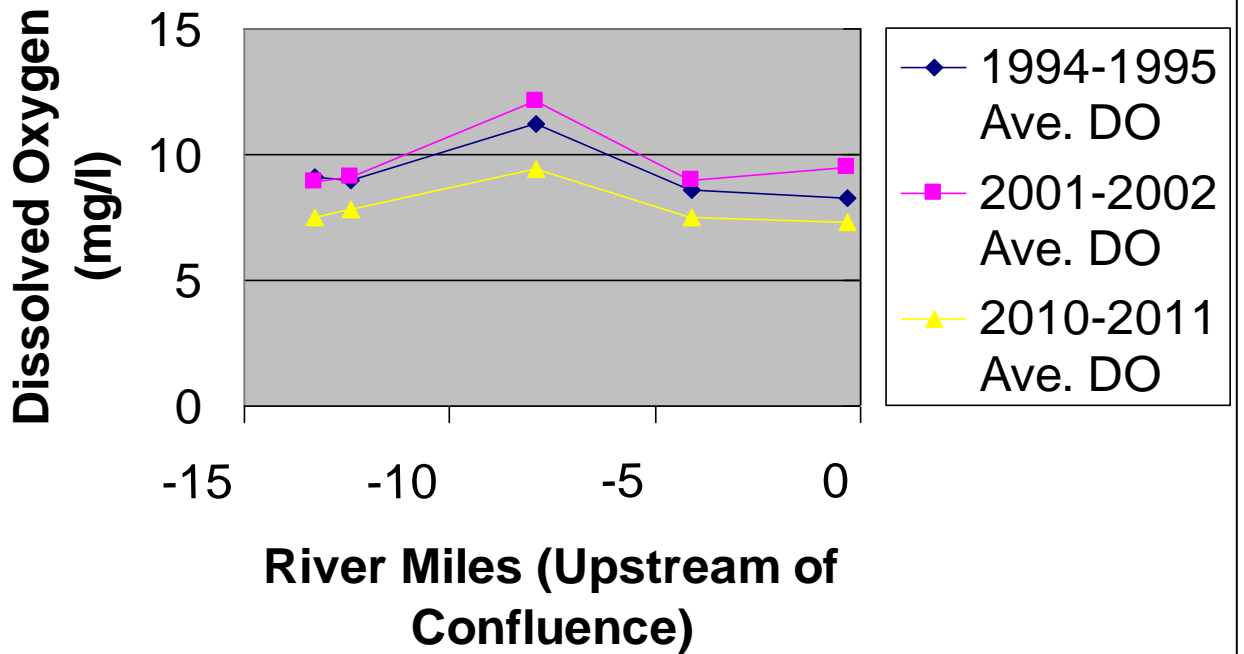
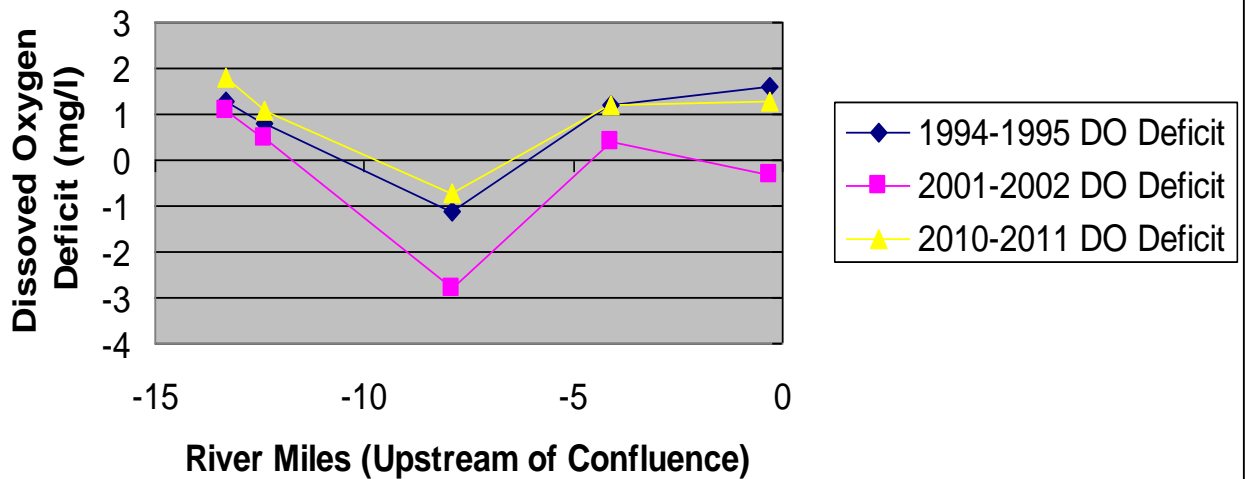


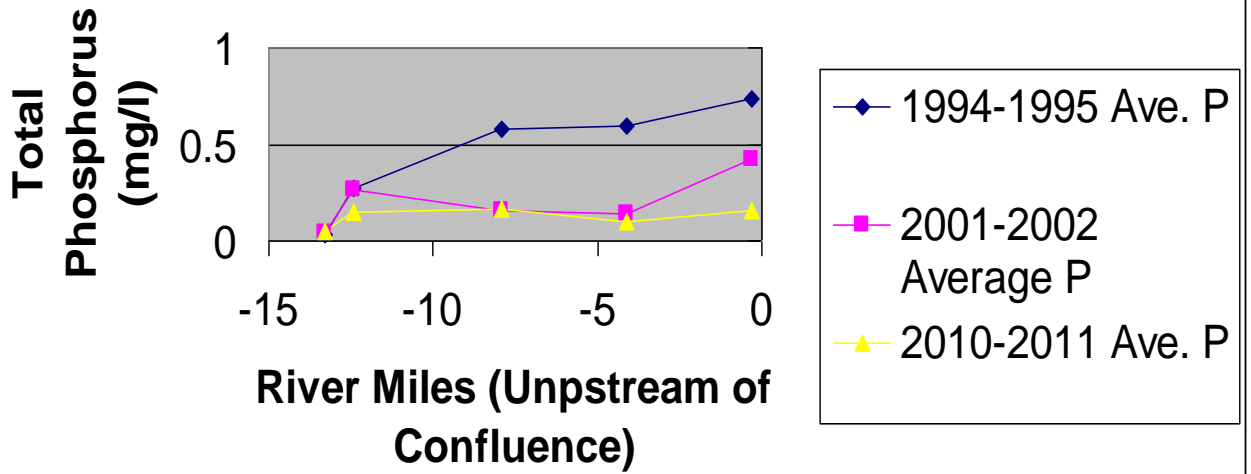
Whippany River Dissolved Oxygen



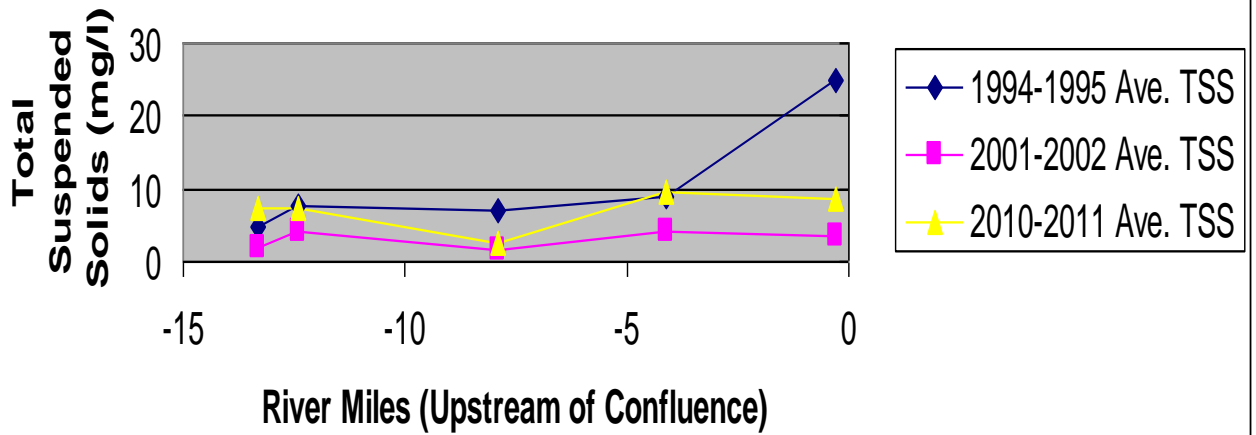
Whippany River Dissolved Oxygen Deficit



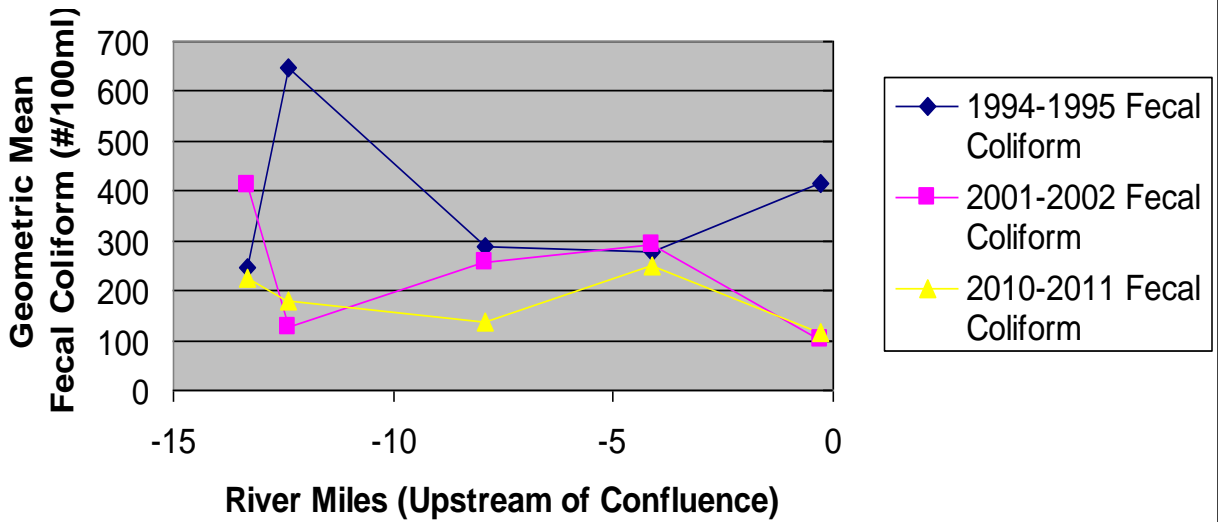
Whippany River Total Phosphorus



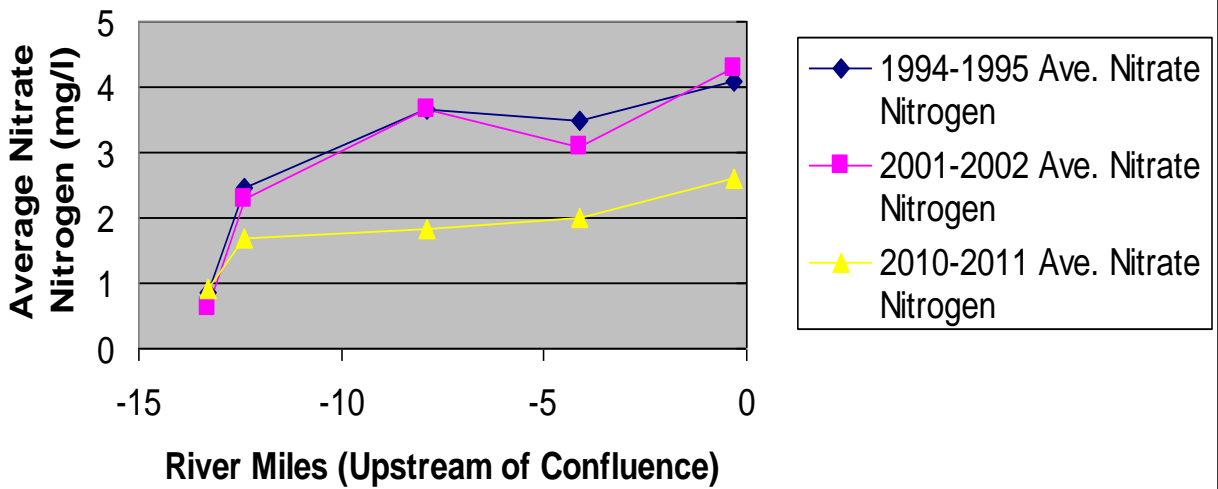
Whippany River Total Suspended Solids



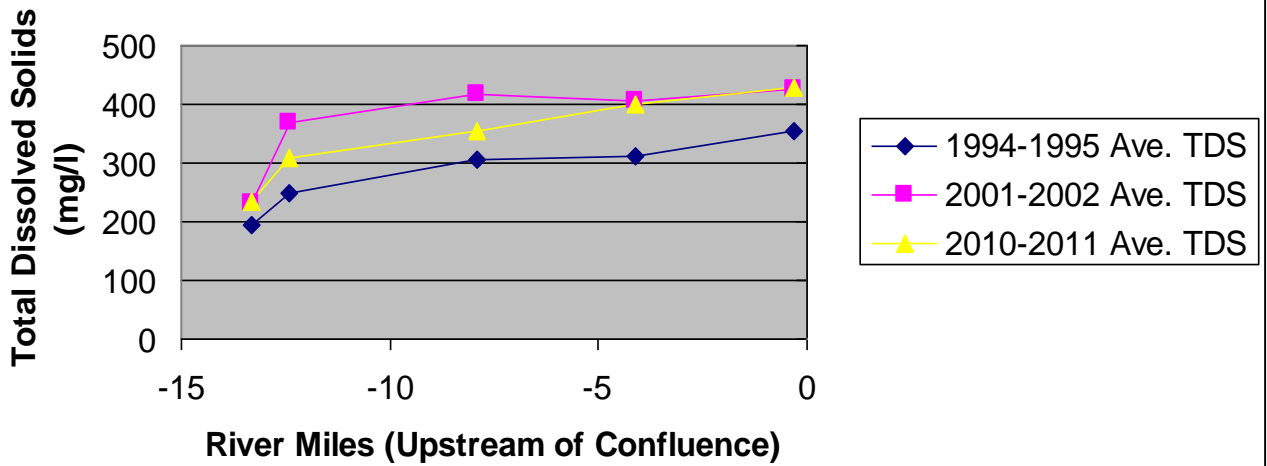
Whippany River Fecal Coliform



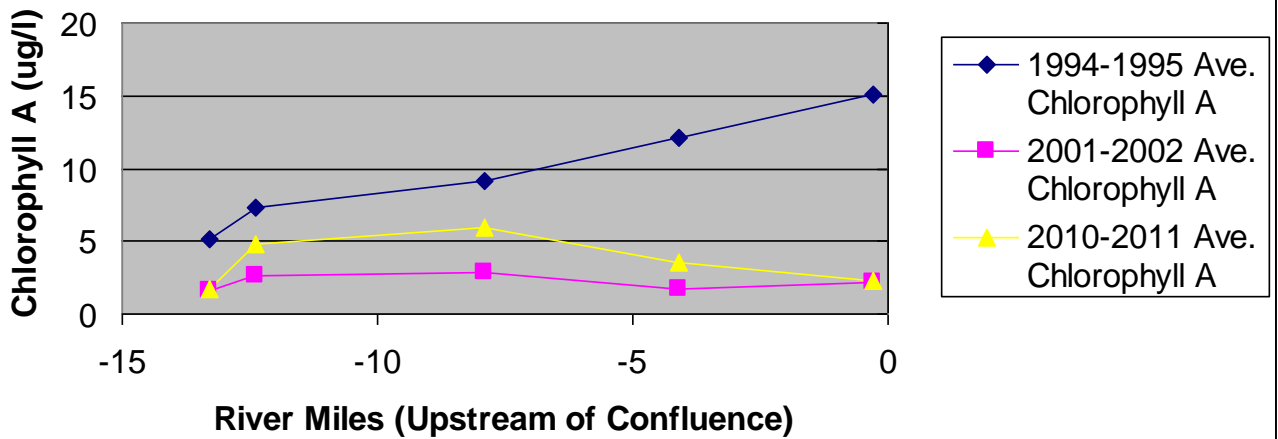
Whippany River Nitrate Nitrogen

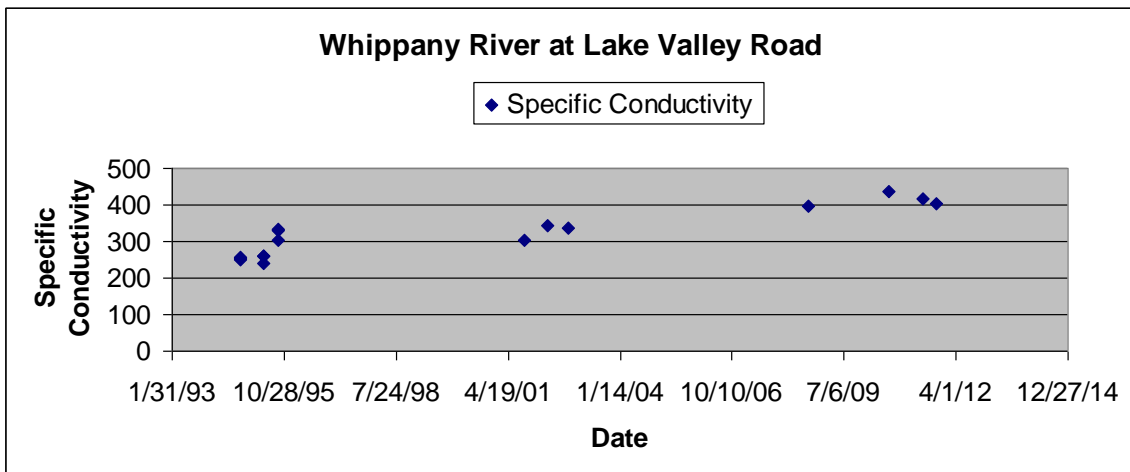
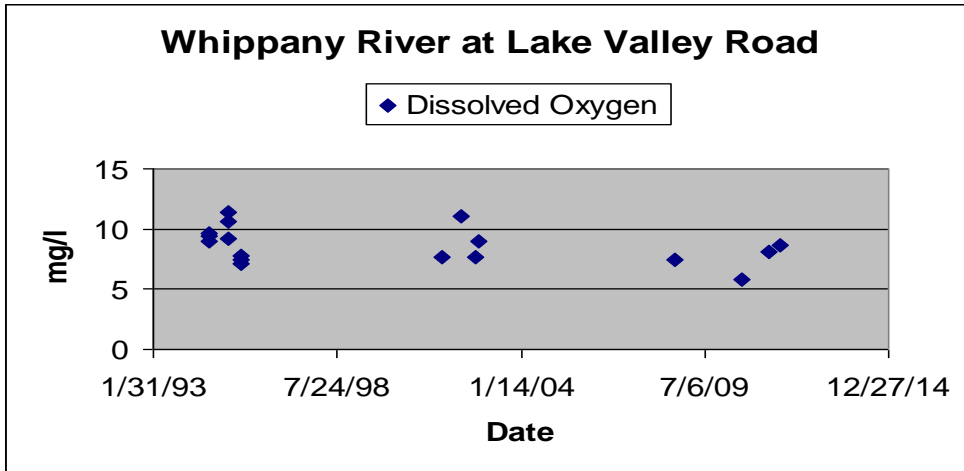
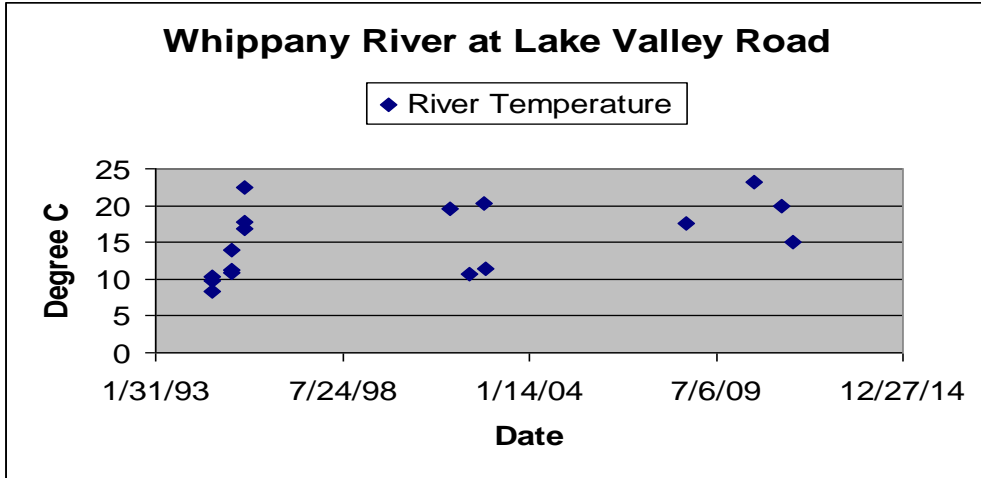


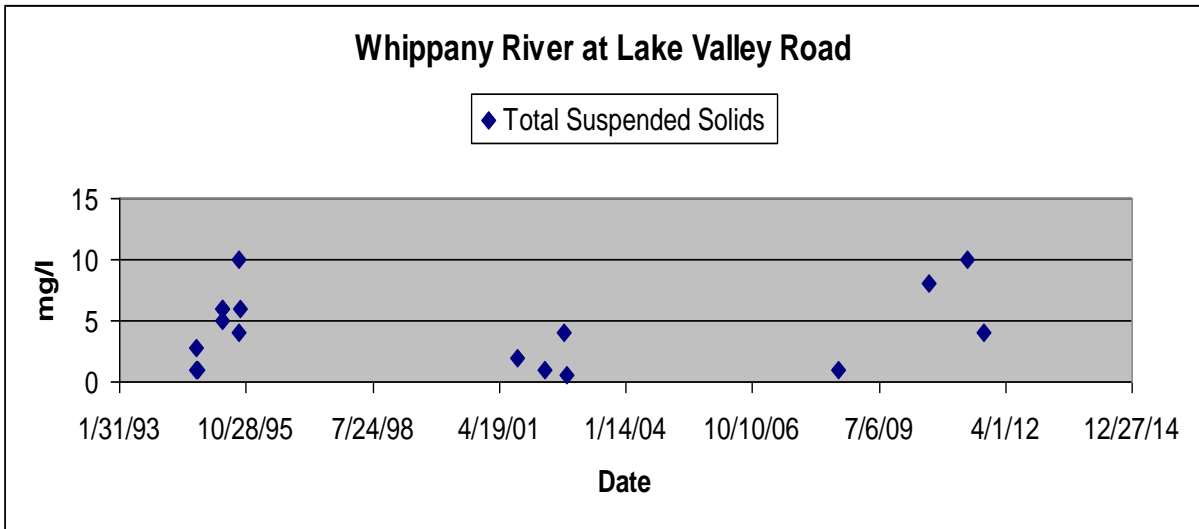
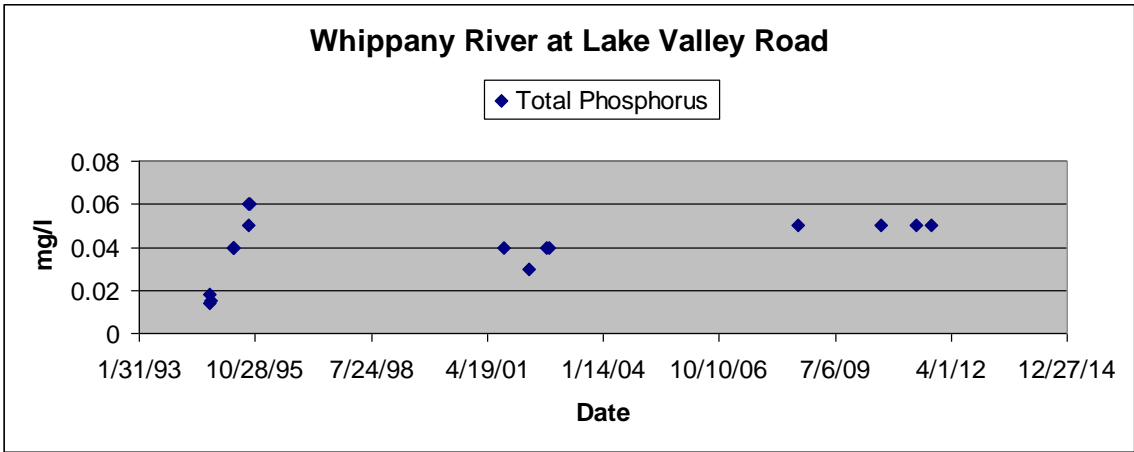
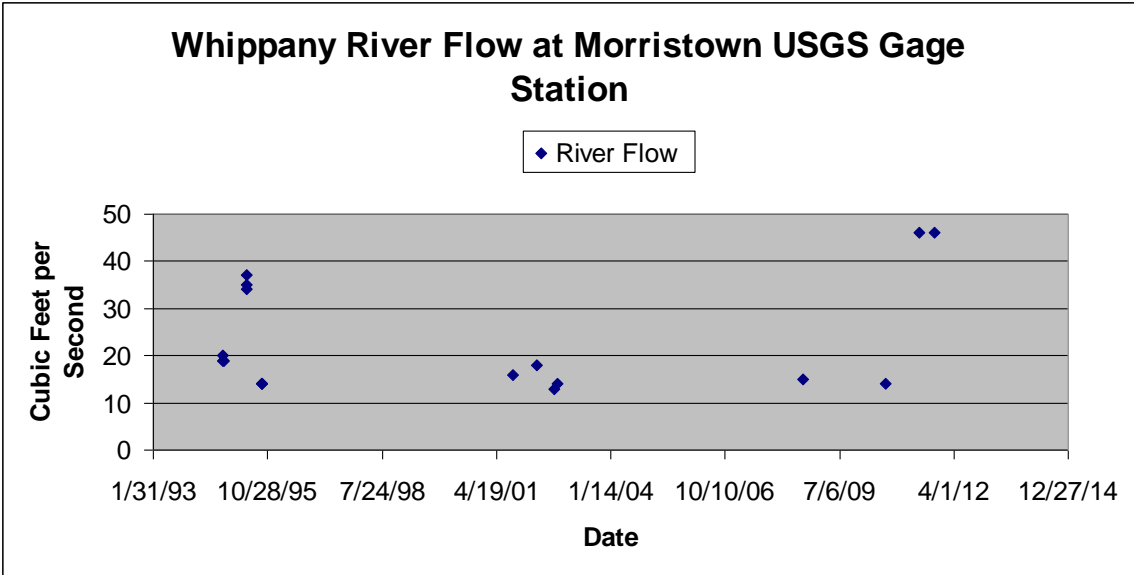
Whippany River Total Dissolved Solids

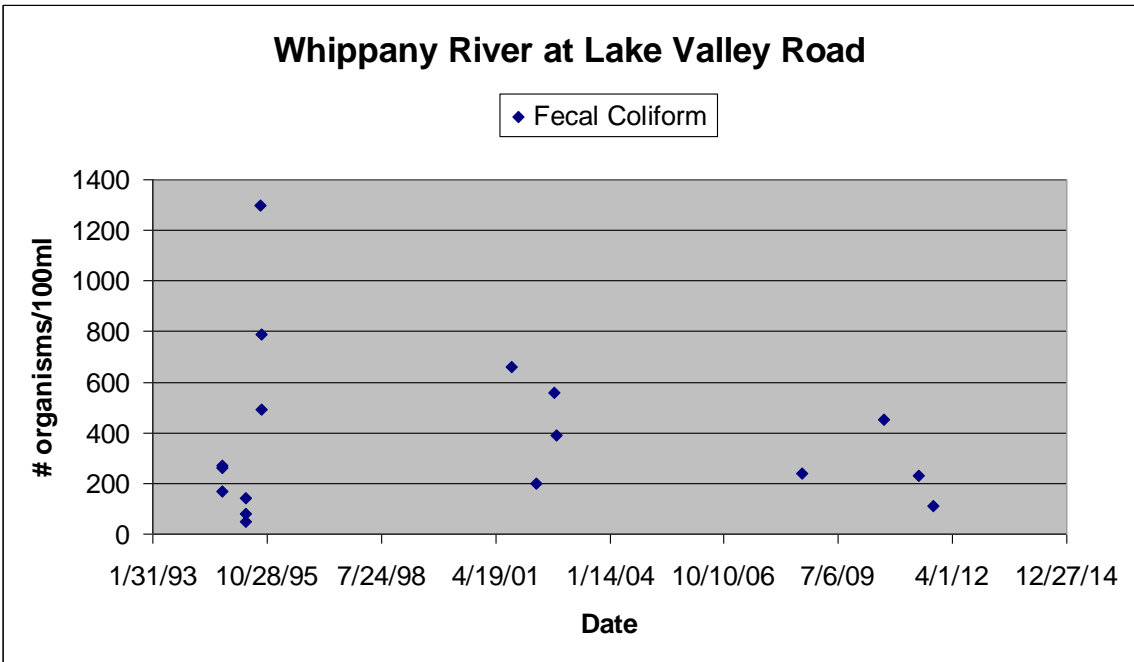
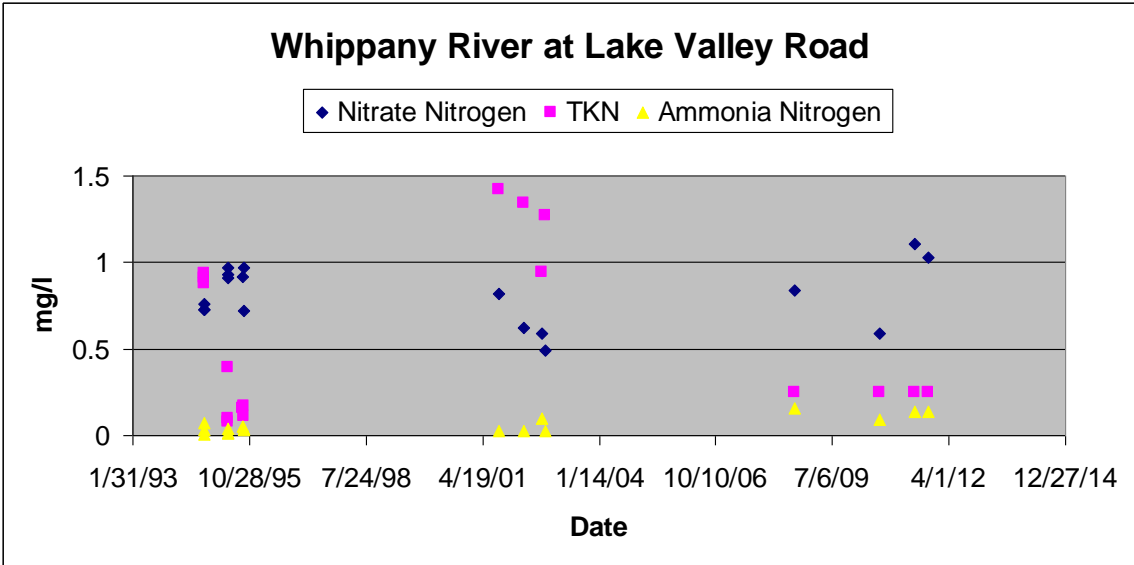


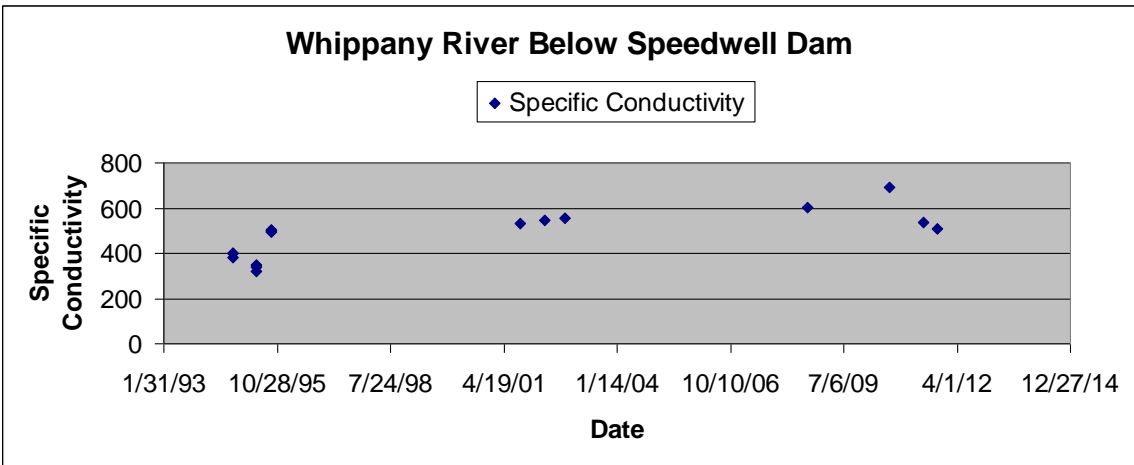
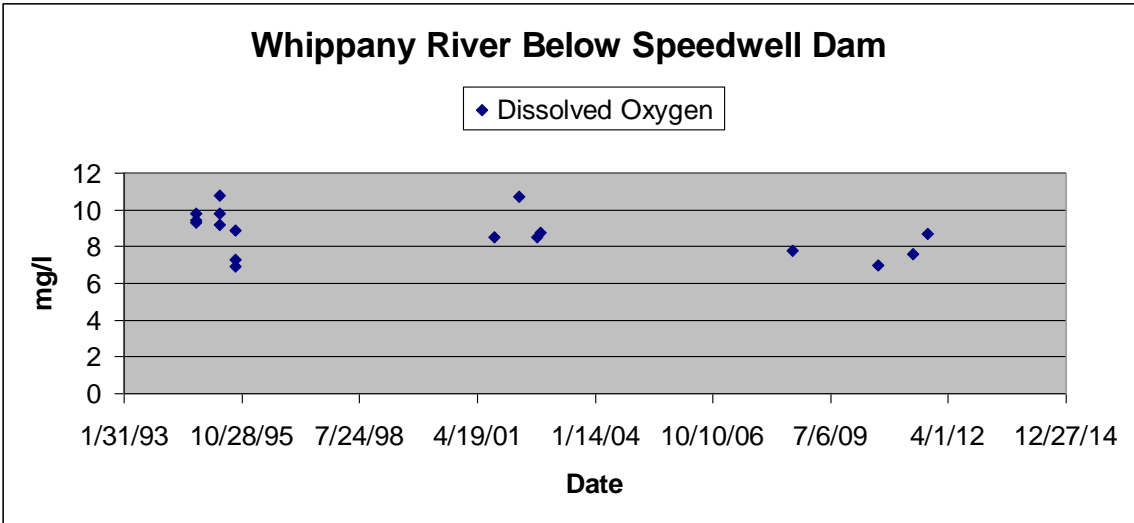
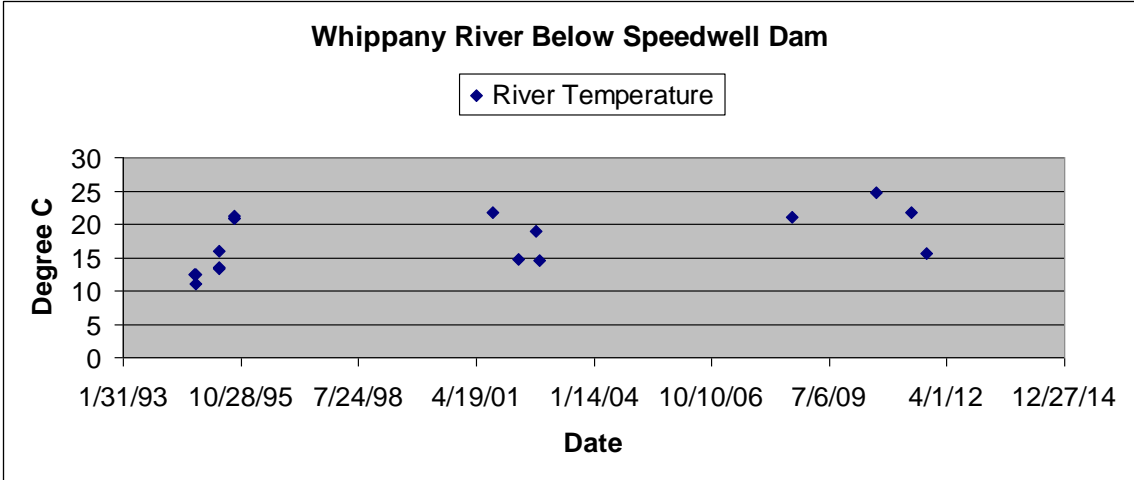
Whippany River Chlorophyll A



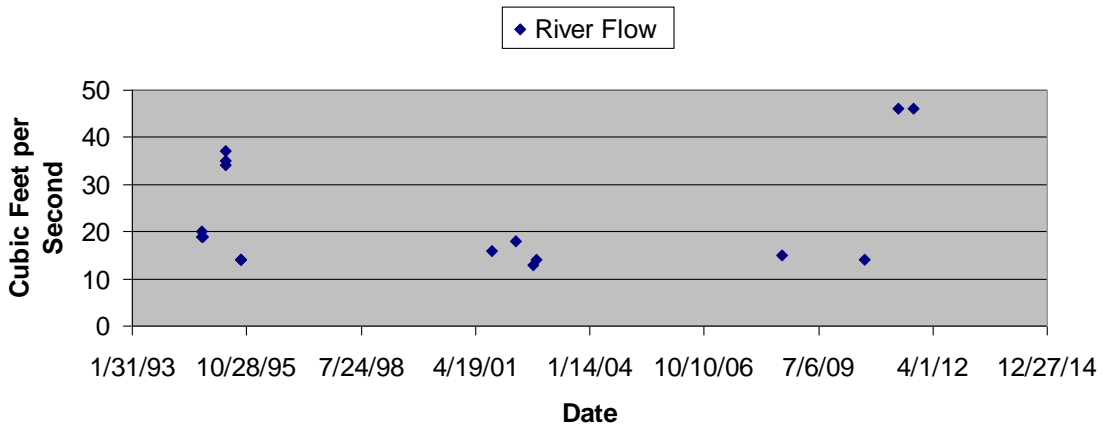




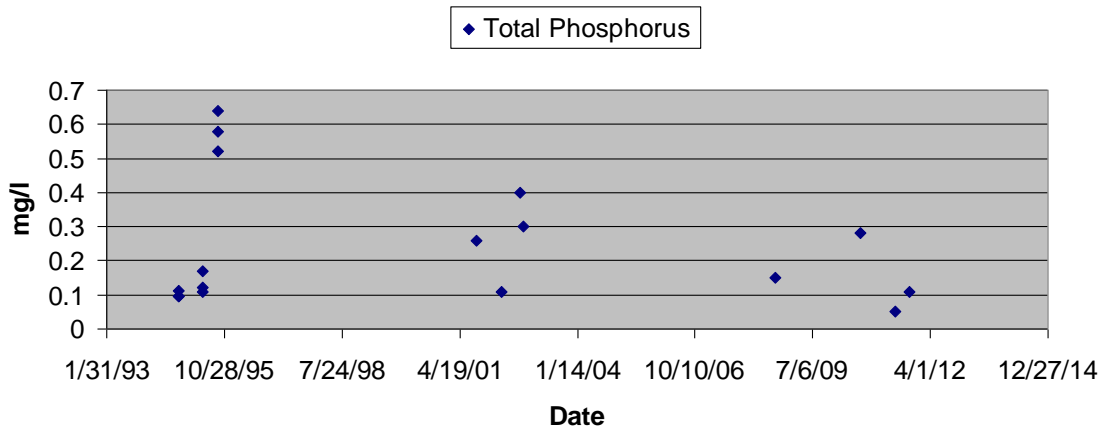




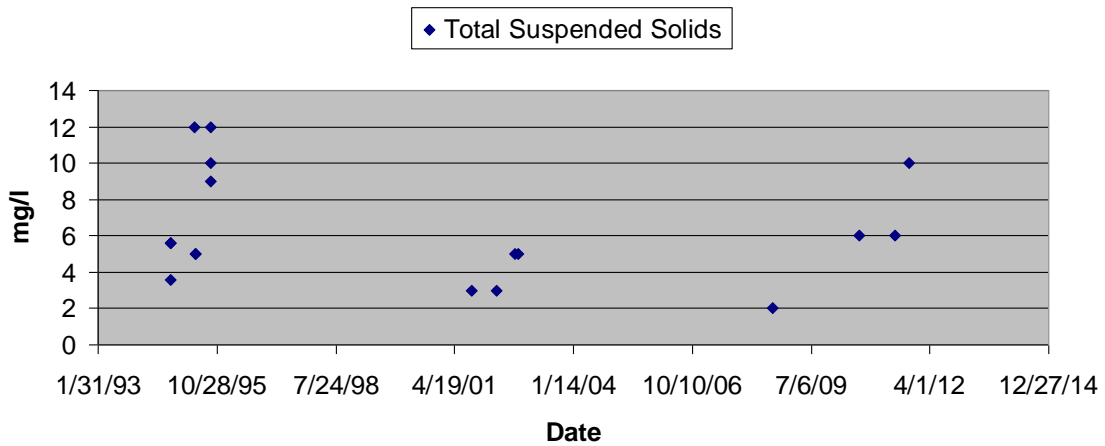
Whippany River Flow at Morristown USGS Gage Station

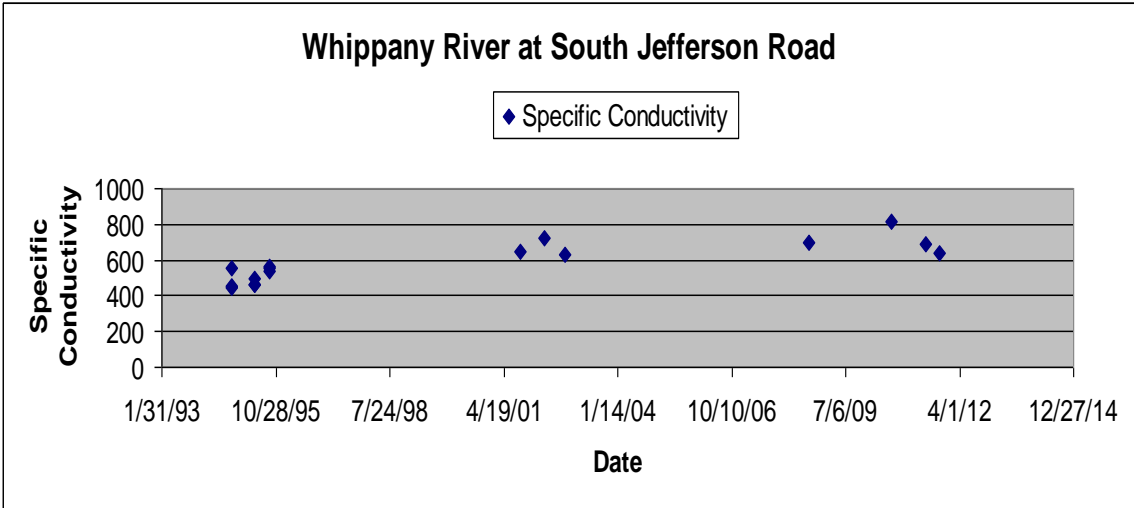
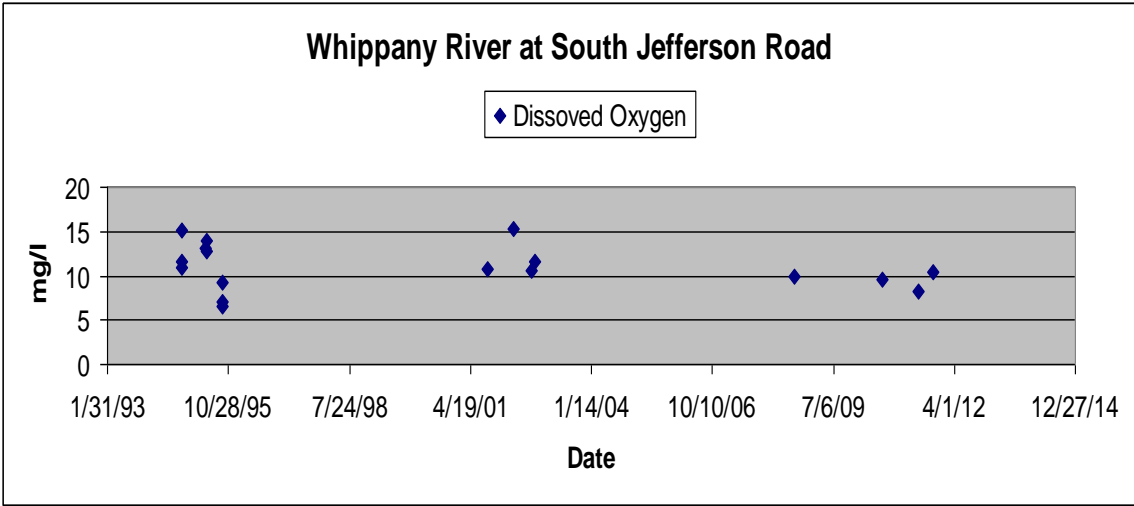
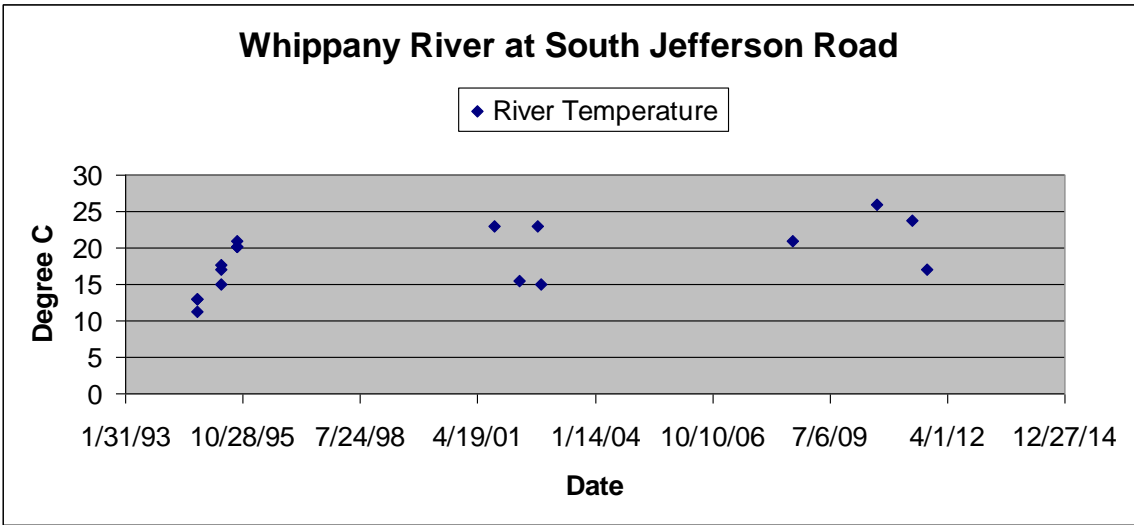


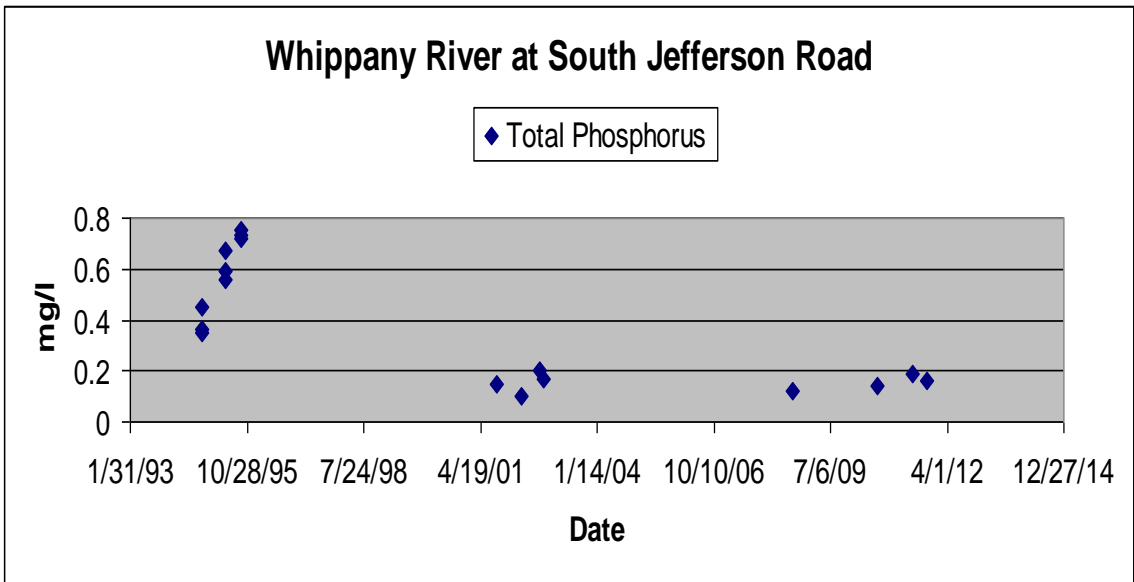
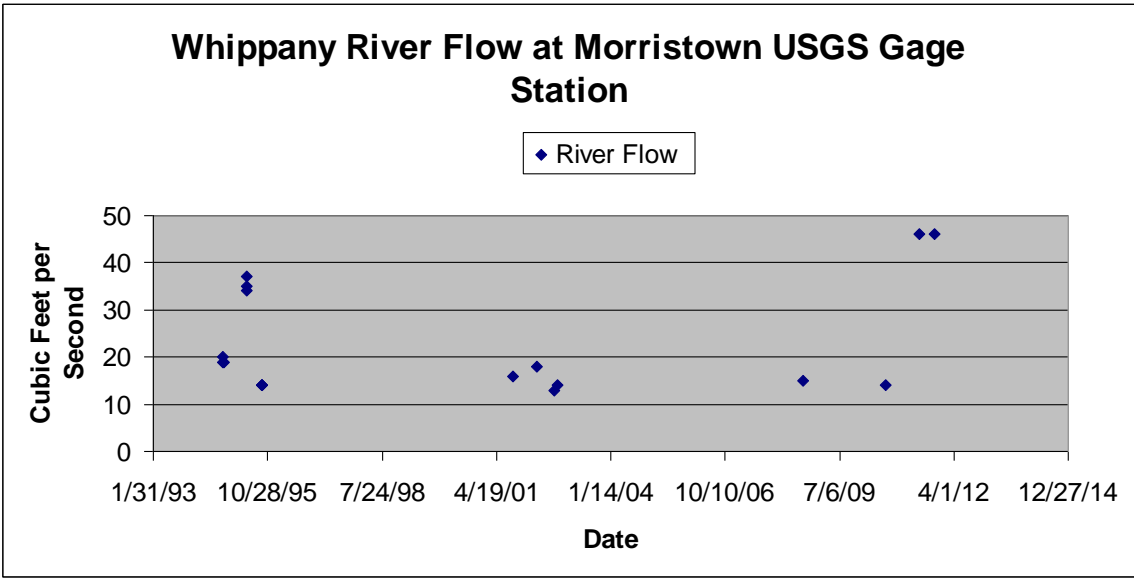
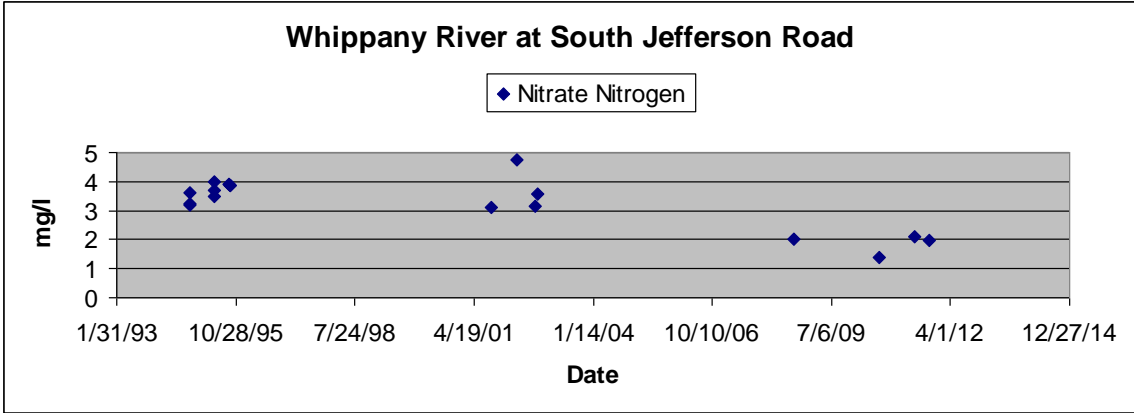
Whippany River Below Speedwell Dam



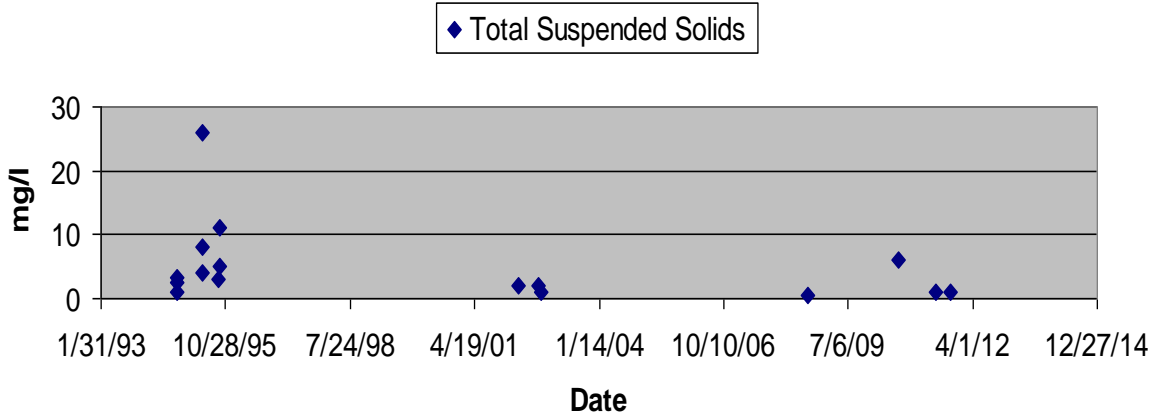
Whippany River Below Speedwell Dam



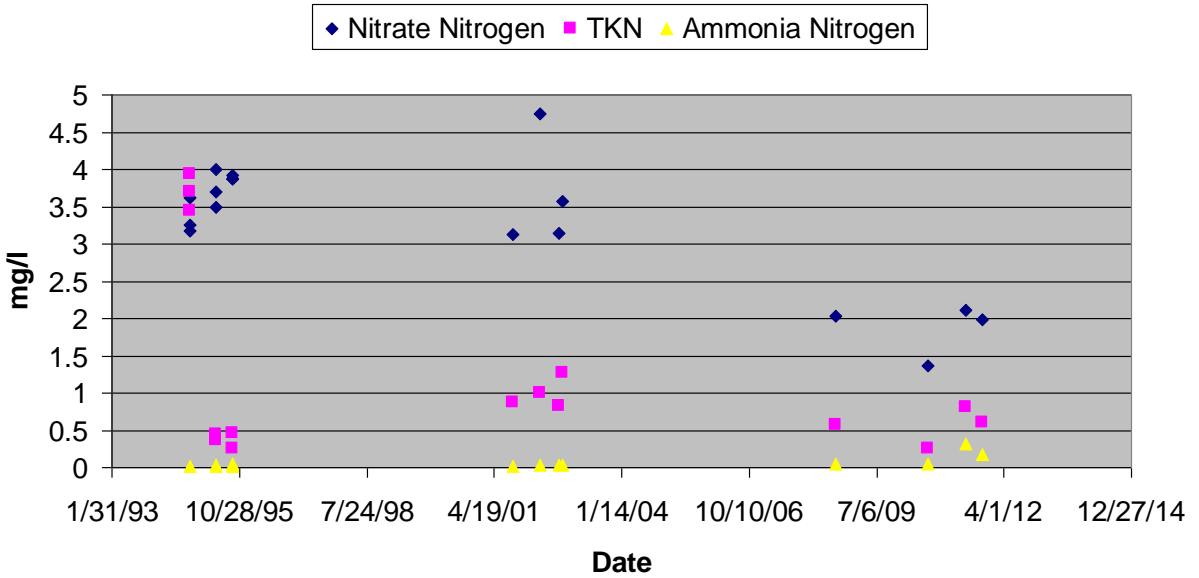




Whippany River at South Jefferson Road



Whippany River at South Jefferson Road



Whippany River at South Jefferson Road

◆ Fecal Coliform

